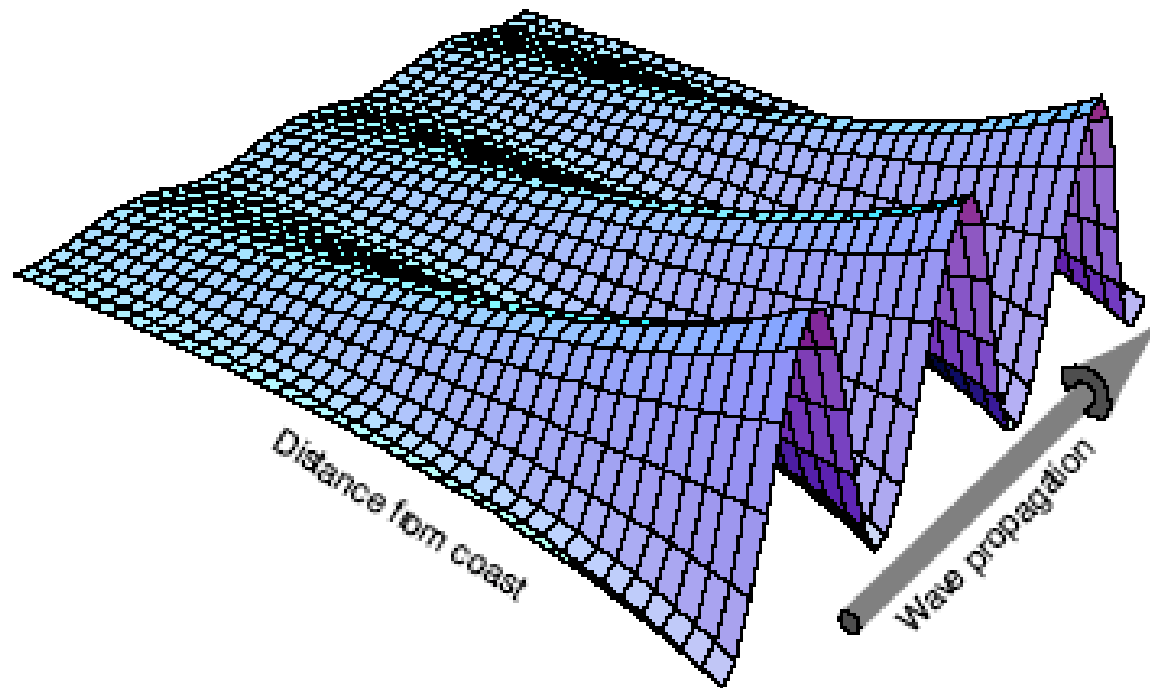
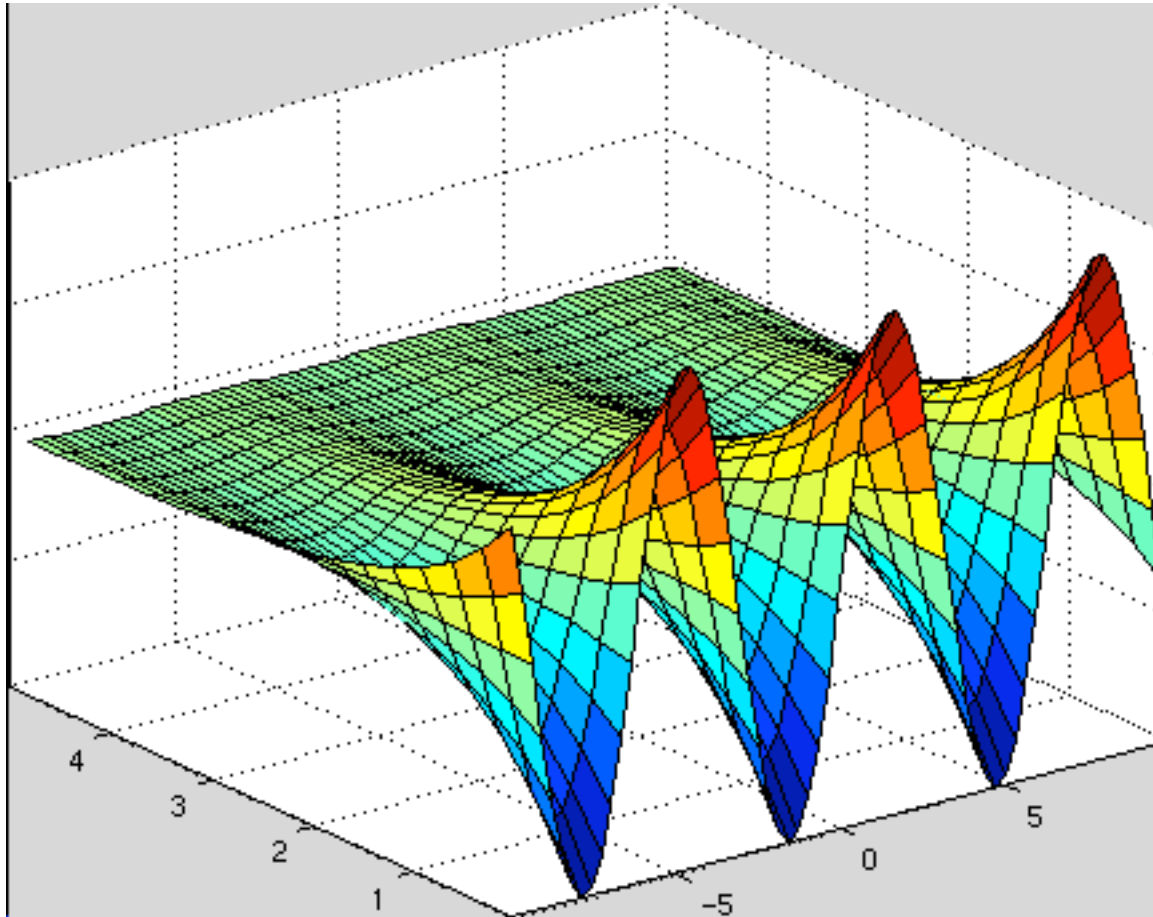


Coastal Kelvin wave

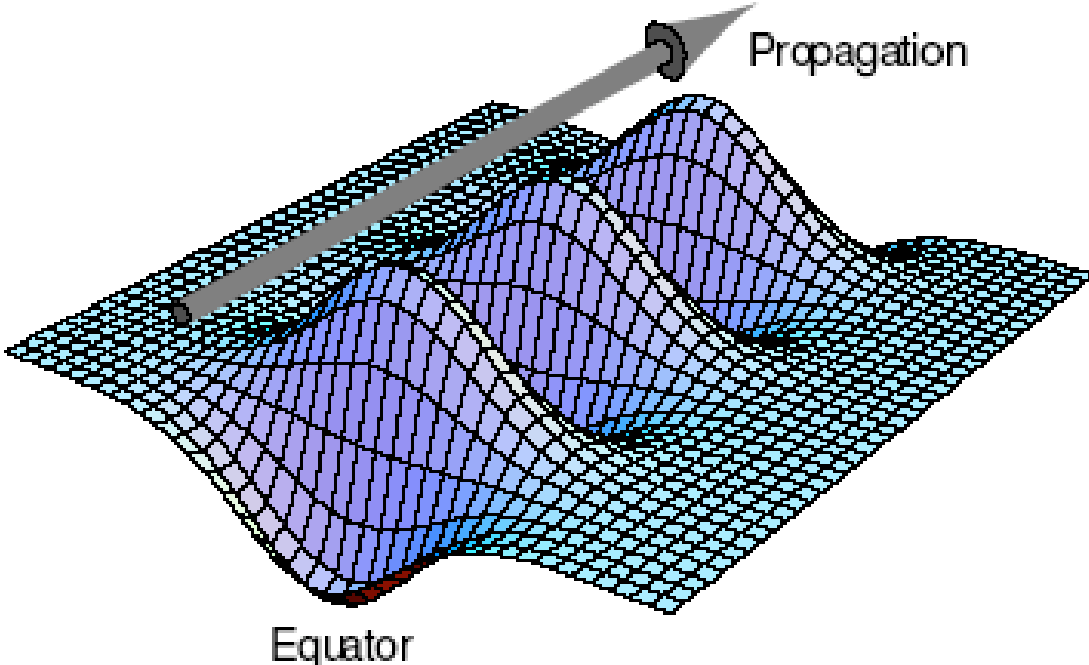


Coastal Kelvin wave

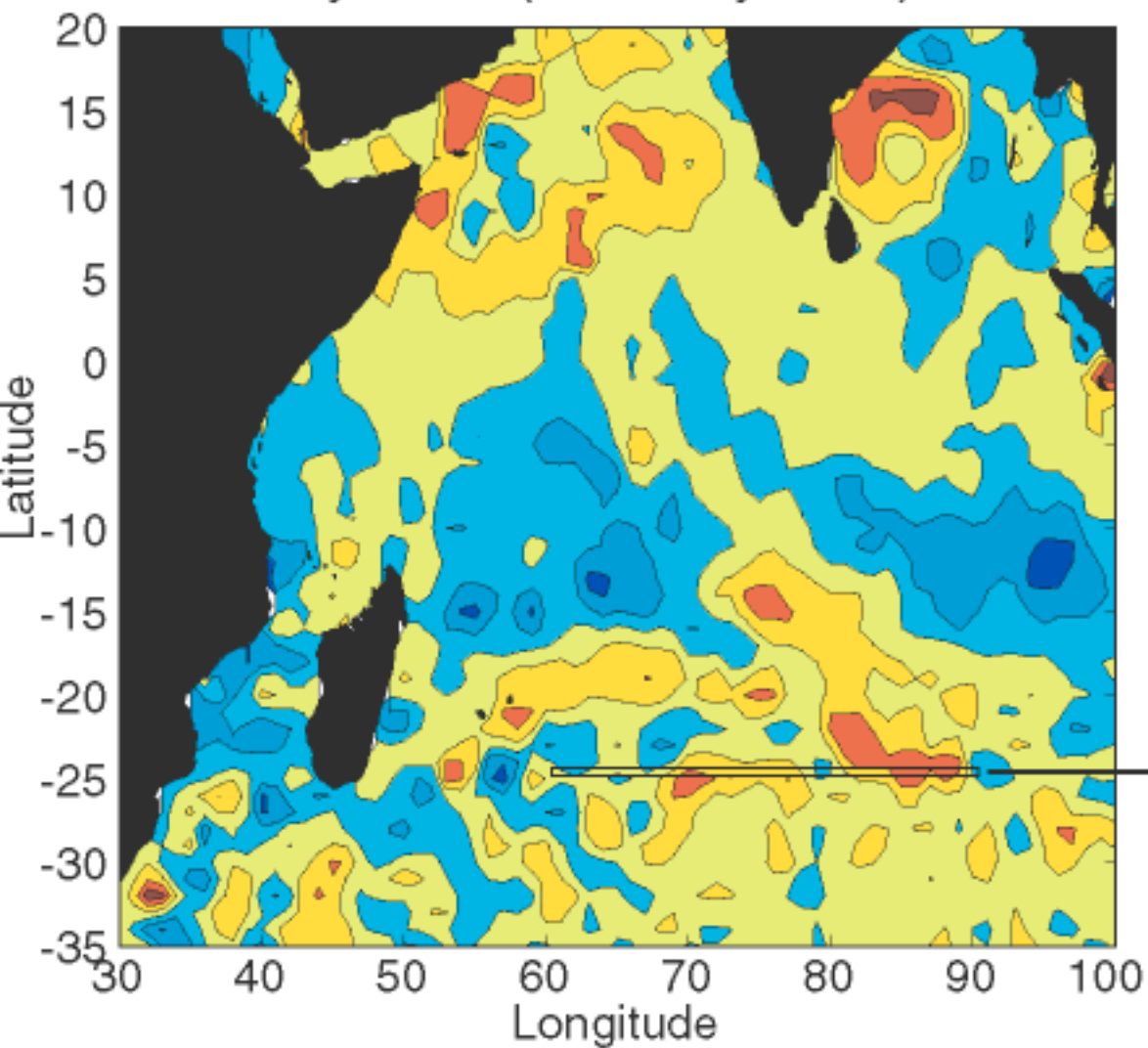


<http://www.ess.uci.edu/~cpasquer/classes/ess206a/pdfs/kelvin.avi>

Equatorial Kelvin wave



Sea Surface Height from TOPEX/POSEIDON
cycle 60 (1-11 May 1994)



Hovmöller diagram at 25°S

